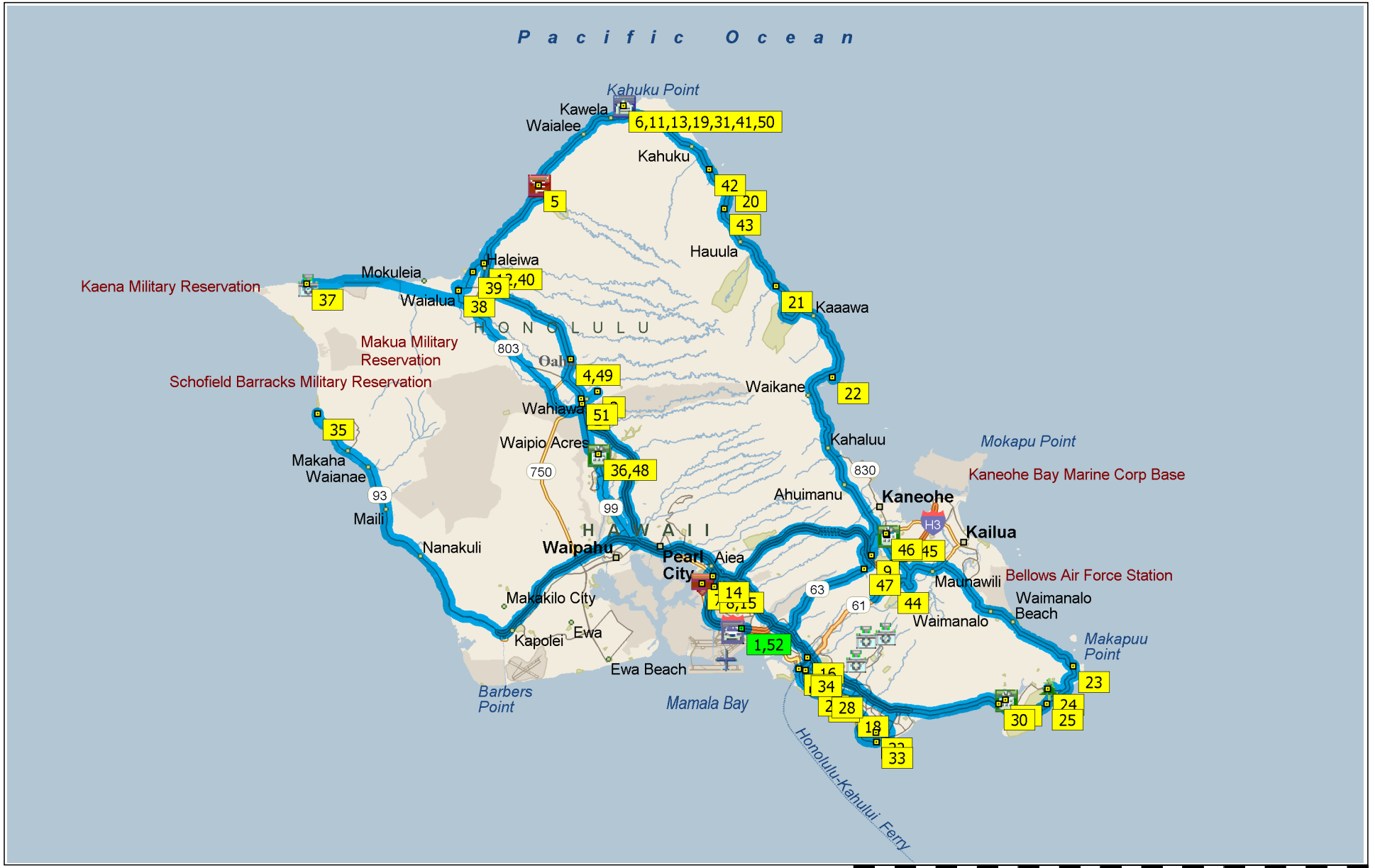
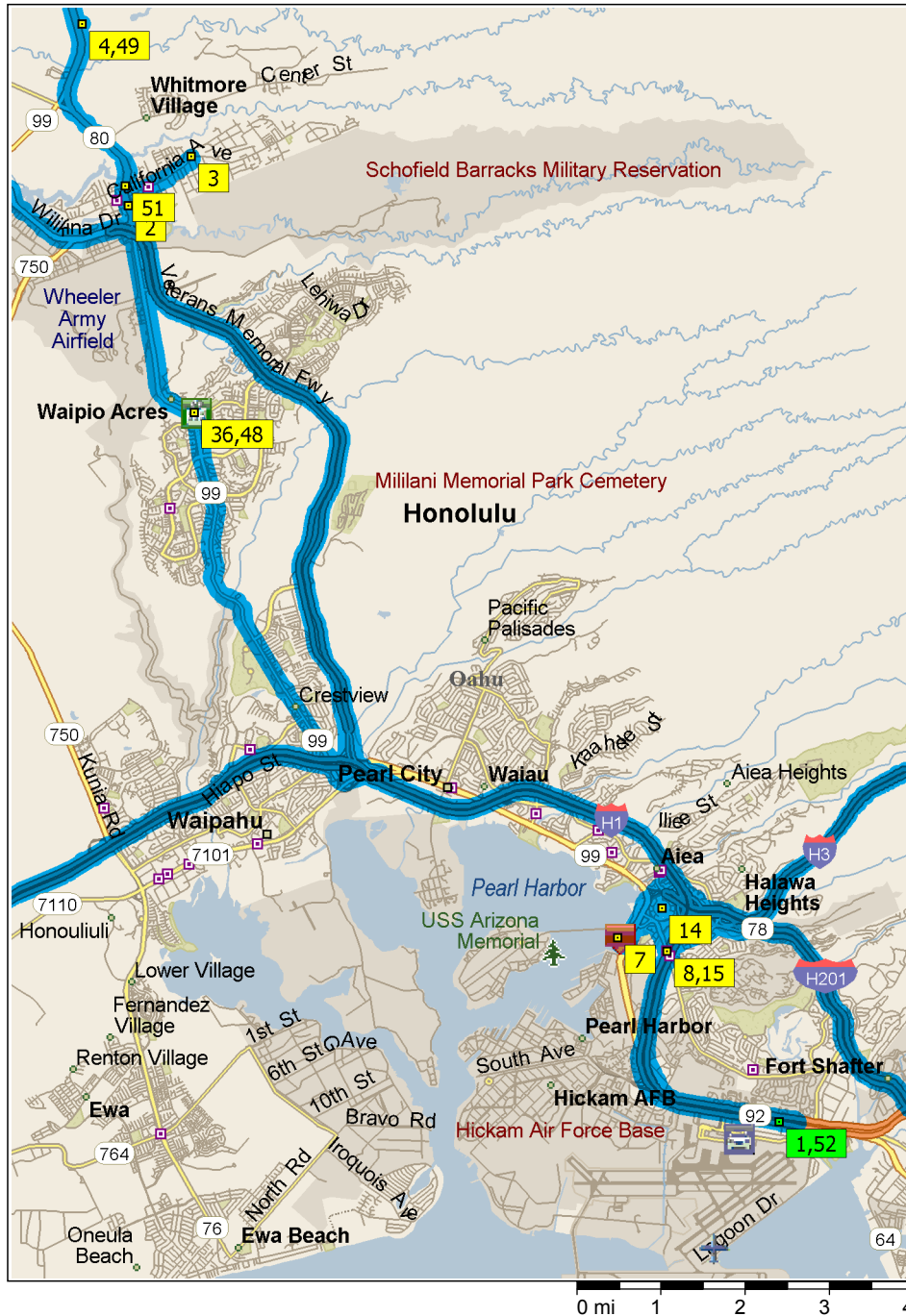


Oahu Travels 2015

650.0 miles; 5 days, 21 hours, 25 minutes



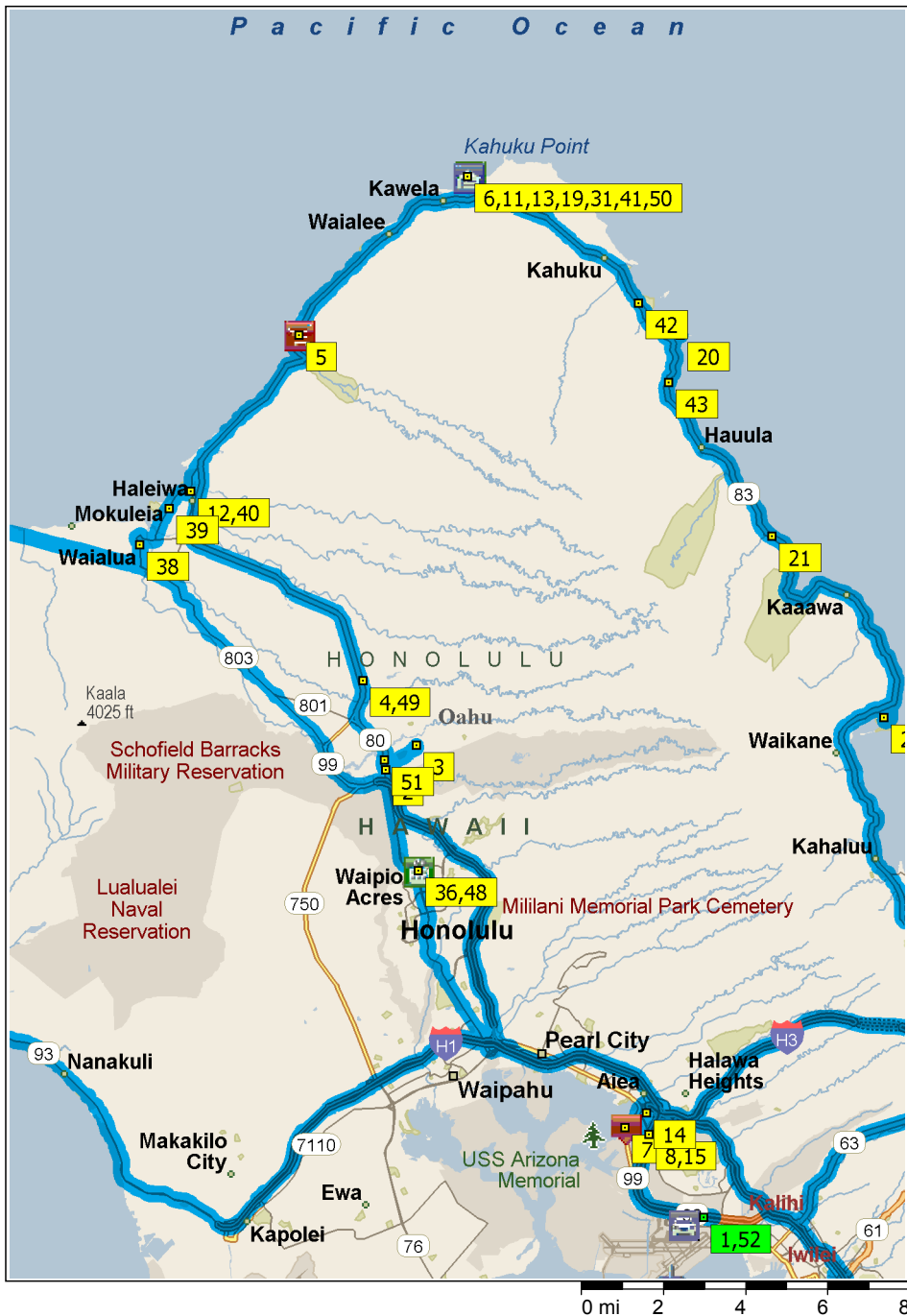


DAY 1

12:30 PM	0.0 mi	1 Depart Alamo-Honolulu Int'l [3055 N Nimitz Hwy, Honolulu HI 96819, United States, Tel: +1 (808) 833-4585] on N Nimitz Hwy (East) for 0.2 mi
12:30 PM	0.2 mi	Merge onto SR-92 [N Nimitz Hwy] for 87 yds
12:31 PM	0.2 mi	Turn LEFT (North) onto Peltier Ave, then immediately turn LEFT (West) onto SR-92 [N Nimitz Hwy] for 1.7 mi
12:35 PM	1.9 mi	Turn off onto Ramp for 131 yds towards H1 W / SR-99 W / SR-92 W
12:35 PM	2.0 mi	Keep RIGHT to stay on Ramp for 98 yds
12:35 PM	2.1 mi	Take Ramp (RIGHT) onto H1 [Queen Liliuokalani Fwy] for 6.7 mi towards H1 W / Pearl City / Aiea
12:43 PM	8.7 mi	At exit 8A, keep RIGHT onto Ramp for 0.7 mi towards H2 N / Wahiawa / Mililani
12:44 PM	9.5 mi	Road name changes to H2 [Veterans Memorial Fwy] for 7.2 mi
12:52 PM	16.6 mi	At exit 8, take Ramp (RIGHT) onto SR-80 [S Kamehameha Hwy] for 0.5 mi towards Wahiawa
12:53 PM	17.2 mi	Turn LEFT (West) onto Olive Ave for 10 yds
12:54 PM	17.2 mi	2 Arrive McDonald [114 S Kamehameha Hwy, Wahiawa HI 96786, United States, Tel: +1 (808) 622-3962]
1:30 PM	17.2 mi	Depart McDonald [114 S Kamehameha Hwy, Wahiawa HI 96786, United States, Tel: +1 (808) 622-3962] on Olive Ave (East) for 0.2 mi
1:30 PM	17.4 mi	Turn LEFT (North) onto Muliwai Ave for 0.1 mi
1:31 PM	17.5 mi	Turn RIGHT (East) onto California Ave for 0.7 mi
1:33 PM	18.2 mi	Turn LEFT (North) onto Local road(s) for 54 yds
1:33 PM	18.3 mi	3 Arrive Wahiawa Botanical Garden
2:15 PM	18.3 mi	Depart Wahiawa Botanical Garden on Local road(s) (South) for 54 yds
2:15 PM	18.3 mi	Turn RIGHT (South-West) onto California Ave for 1.0 mi



2:18 PM	19.2 mi	Turn RIGHT (North) onto SR-80 [N Kamehameha Hwy] for 1.6 mi
2:22 PM	20.9 mi	Keep STRAIGHT onto SR-99 [Kamehameha Hwy] for 0.8 mi
2:23 PM	21.6 mi	Turn RIGHT (East) onto Kamehameha Hwy for 76 yds
2:23 PM	21.7 mi	Road name changes to Local road(s) for 43 yds
2:23 PM	21.7 mi	4 Arrive Dole Plantation [Kamehameha Hwy, Waialua HI 96791, United States, Tel: +1 (808) 621-8408]
3:30 PM	21.7 mi	Depart Dole Plantation [Kamehameha Hwy, Waialua HI 96791, United States, Tel: +1 (808) 621-8408] on Local road(s) (West) for 43 yds
3:30 PM	21.7 mi	Road name changes to Kamehameha Hwy for 76 yds
3:30 PM	21.8 mi	Turn RIGHT (North) onto SR-99 [Kamehameha Hwy] for 5.8 mi
3:39 PM	27.5 mi	Road name changes to Joseph P Leong Hwy for 1.9 mi
3:42 PM	29.4 mi	Keep STRAIGHT onto SR-83 [Kamehameha Hwy] for 4.5 mi
3:50 PM	33.9 mi	5 Arrive Foodland
4:15 PM	33.9 mi	Depart Foodland on SR-83 [Kamehameha Hwy] (North) for 6.0 mi
4:25 PM	39.9 mi	Bear LEFT (North) onto Kuilima Dr for 0.6 mi
4:29 PM	40.5 mi	6 Arrive Turtle Bay Resort & Hotel
		End of day

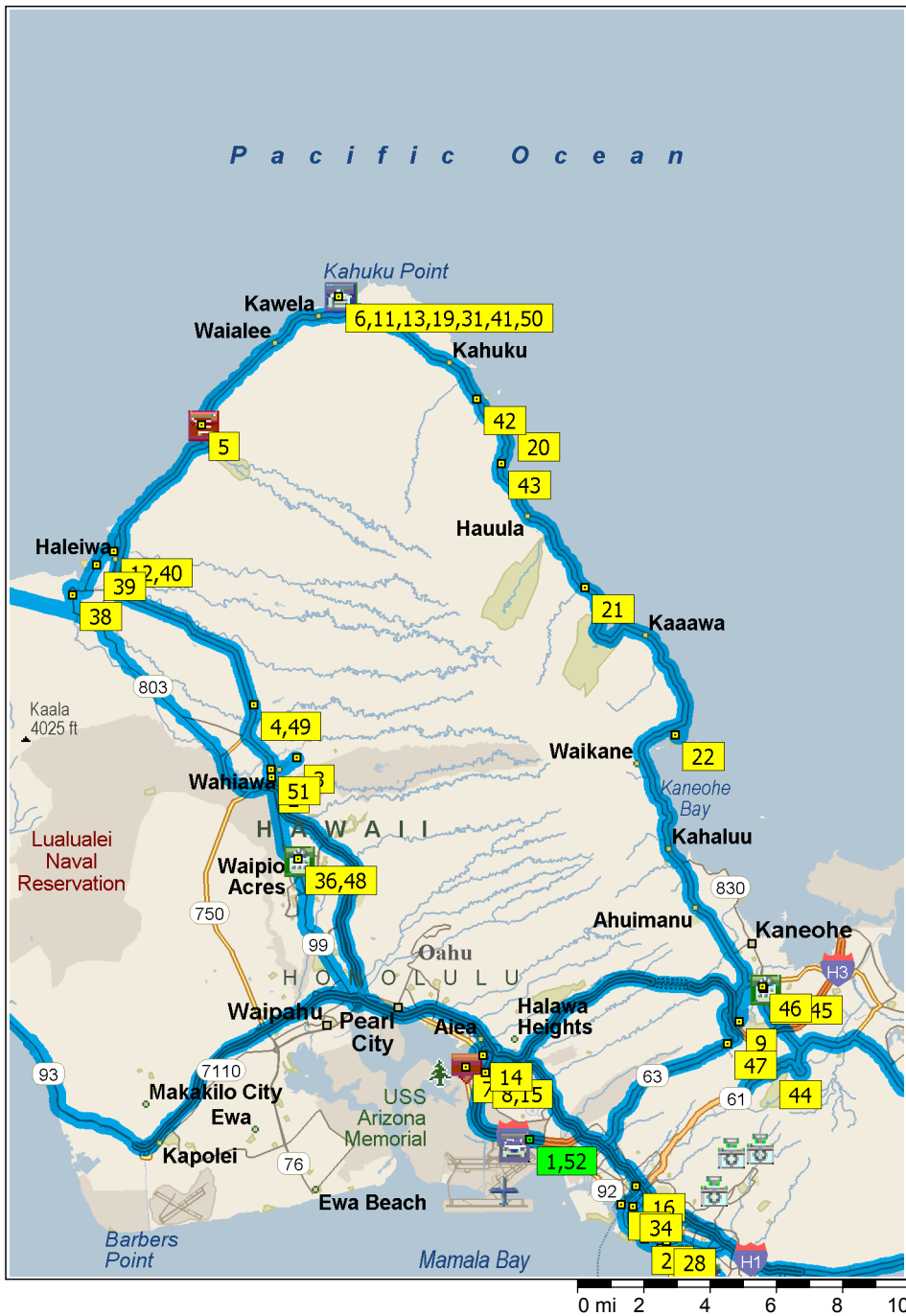


DAY 2

8:00 AM	40.5 mi	Depart Turtle Bay Resort & Hotel on Kulima Dr (East) for 0.6 mi
8:03 AM	41.2 mi	Bear RIGHT (West) onto SR-83 [Kamehameha Hwy] for 10.5 mi
8:22 AM	51.6 mi	Keep STRAIGHT onto Joseph P Leong Hwy for 1.9 mi
8:25 AM	53.5 mi	Road name changes to SR-99 [Kamehameha Hwy] for 6.5 mi
8:34 AM	60.0 mi	Keep STRAIGHT onto SR-80 [Kamehameha Hwy] for 2.0 mi
8:39 AM	62.0 mi	Road name changes to SR-99 [Kamehameha Hwy] for 153 yds
8:39 AM	62.1 mi	Take Ramp (RIGHT) onto H2 [Veterans Memorial Fwy] for 7.3 mi towards H2 S / Honolulu
8:47 AM	69.4 mi	At exit 1B, take Ramp (LEFT) onto H1 [Queen Liliuokalani Fwy] for 5.1 mi towards H1 E / Honolulu
8:53 AM	74.5 mi	At exit 13A, keep RIGHT onto Ramp for 0.2 mi towards SR-78 E / H3 E / SR-78 W / Honolulu / Aiea / Kaneohe
8:53 AM	74.6 mi	Take Ramp (RIGHT) onto I-H201 [SR-78] for 0.2 mi towards SR-78 W / Aiea
8:54 AM	74.9 mi	Turn RIGHT onto Ramp for 120 yds towards Aiea / Stadium
8:54 AM	75.0 mi	Keep STRAIGHT onto Moanalua Rd for 153 yds
8:54 AM	75.0 mi	Turn LEFT (South-West) onto Ramp for 153 yds towards SR-78 E / SR-99 E / Honolulu
8:54 AM	75.1 mi	Keep LEFT to stay on Ramp for 32 yds towards SR-99 E / Pearl Harbor
8:54 AM	75.1 mi	Take Ramp (RIGHT) onto SR-99 [Kamehameha Hwy] for 0.7 mi
8:56 AM	75.9 mi	Keep RIGHT onto Local road(s) for 43 yds
8:56 AM	75.9 mi	Bear RIGHT (West) onto Arizona Memorial PI [Arizona Memorial Dr] for 65 yds
8:57 AM	75.9 mi	Turn RIGHT (North) onto Local road(s) for 120 yds



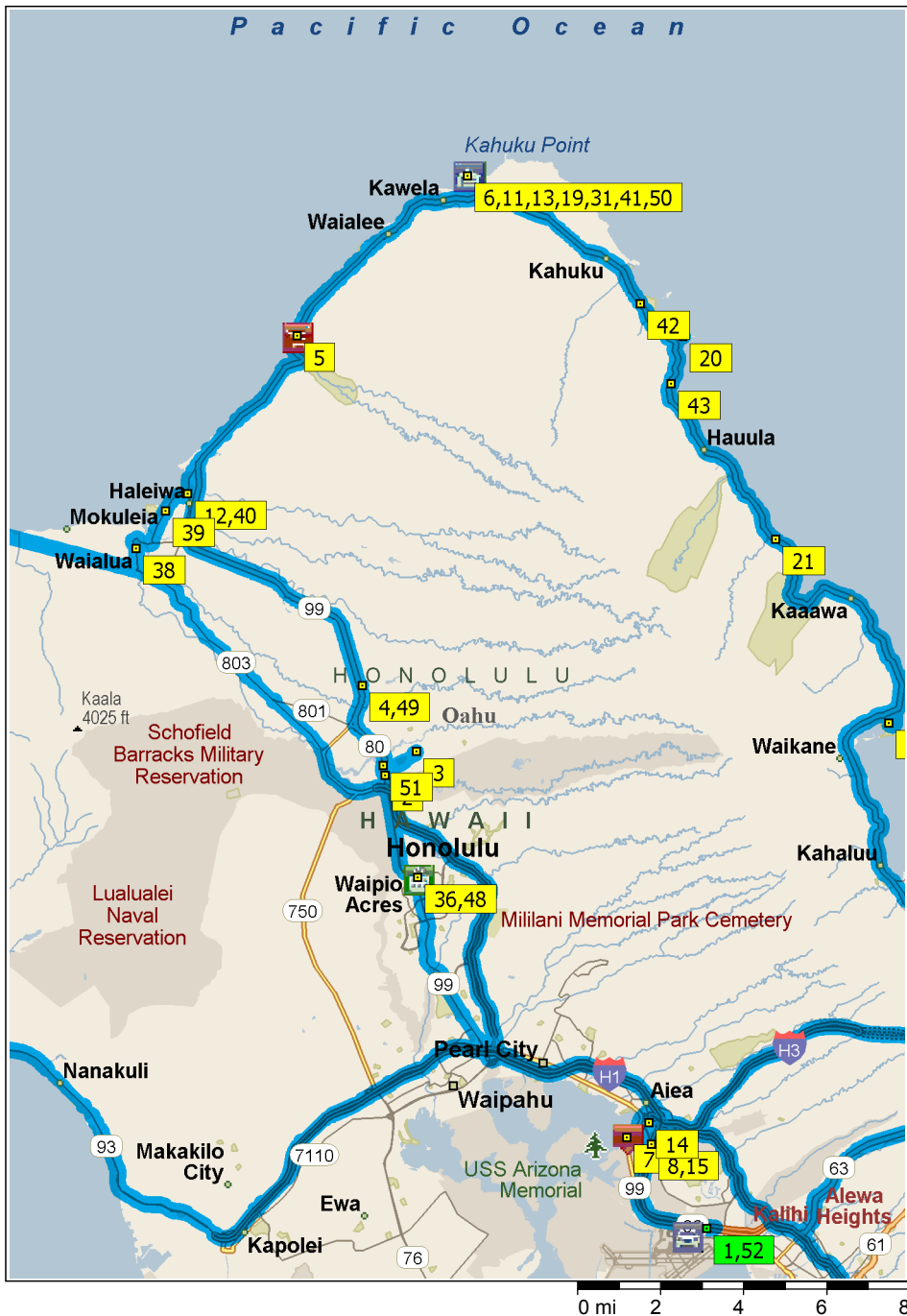
- 8:58 AM 76.0 mi Turn LEFT (West) onto Local road(s) for 98 yds
- 8:58 AM 76.0 mi **7** Arrive Pearl Harbor Visitor Center
- 1:00 PM 76.0 mi Depart Pearl Harbor Visitor Center on Local road(s) (East) for 98 yds
- 1:00 PM 76.1 mi Turn RIGHT (South) onto Local road(s) for 120 yds
- 1:00 PM 76.2 mi Turn LEFT (East) onto Arizona Memorial PI [Arizona Memorial Dr] for 98 yds
- 1:00 PM 76.2 mi Take Local road(s) (LEFT) onto SR-99 [Kamehameha Hwy] for 0.3 mi
- 1:02 PM 76.5 mi Turn RIGHT (East) onto Salt Lake Blvd for 0.6 mi
- 1:04 PM 77.2 mi **8** Arrive McDonald [4561 Salt Lake Blvd, Honolulu HI 96818, United States, Tel: +1 (808) 483-4750]
- 1:34 PM 77.2 mi Depart McDonald [4561 Salt Lake Blvd, Honolulu HI 96818, United States, Tel: +1 (808) 483-4750] on Salt Lake Blvd (South) for 0.2 mi
- 1:35 PM 77.4 mi Turn RIGHT (East) onto Kahuapaani St for 0.7 mi
- 1:37 PM 78.1 mi At exit 1A, take Ramp (RIGHT) onto I-H201 [SR-78] for 0.4 mi towards SR-78 E / H3 / Honolulu
- 1:37 PM 78.5 mi At exit 1C, take Ramp (RIGHT) onto H3 [John a Burns Fwy] for 8.5 mi towards H3 E / Kaneohe
- 1:48 PM 87.0 mi At exit 9, take Ramp (RIGHT) onto SR-63 [Likelike Hwy] for 1.8 mi towards SR-63 N / Likelike Hwy
- 1:51 PM 88.8 mi Turn RIGHT (South) onto Anoi Rd for 0.3 mi
- 1:52 PM 89.1 mi Turn RIGHT (West) onto Luluku Rd for 0.6 mi
- 1:55 PM 89.7 mi Road name changes to Local road(s) for 0.5 mi
- 1:58 PM 90.2 mi **9** Arrive Hoomaluhia Botanical Garden [Kaneohe HI 96744, United States]
- 3:30 PM 90.2 mi Depart Hoomaluhia Botanical Garden [Kaneohe HI 96744, United States] on Local road(s) (North) for 0.4 mi
- 3:32 PM 90.6 mi Road name changes to Luluku Rd for 0.9 mi
- 3:35 PM 91.6 mi Take Local road(s) (LEFT) onto SR-83 [Kamehameha Hwy] for 0.2 mi



3:36 PM	91.7 mi	Take Local road(s) (RIGHT) onto Kaneohe Bay Dr for 153 yds
3:37 PM	91.8 mi	Turn RIGHT (South) onto Local road(s) for 109 yds
3:37 PM	91.9 mi	10 Arrive Ross Dress For Less
4:45 PM	91.9 mi	Depart Ross Dress For Less on Local road(s) (North) for 109 yds
4:45 PM	91.9 mi	Turn RIGHT (East) onto Kaneohe Bay Dr for 98 yds
4:45 PM	92.0 mi	Turn LEFT (North) onto Local road(s) for 10 yds
4:46 PM	92.0 mi	Turn LEFT (West) onto Kaneohe Bay Dr for 0.1 mi
4:47 PM	92.1 mi	Road name changes to Local road(s) for 21 yds
4:47 PM	92.1 mi	Road name changes to SR-63 [Likelike Hwy] for 0.4 mi
4:47 PM	92.6 mi	Keep RIGHT onto Local road(s) for 76 yds
4:47 PM	92.6 mi	Bear RIGHT (North) onto SR-83 [Kahekili Hwy] for 28.4 mi
5:39 PM	121.0 mi	Keep RIGHT onto Kuilima Dr for 0.6 mi
5:43 PM	121.6 mi	11 Arrive Turtle Bay Resort & Hotel
6:15 PM	121.6 mi	Depart Turtle Bay Resort & Hotel on Kuilima Dr (East) for 0.6 mi
6:18 PM	122.3 mi	Bear RIGHT (West) onto SR-83 [Kamehameha Hwy] for 10.4 mi
6:37 PM	132.7 mi	Keep RIGHT onto Local road(s) for 87 yds
6:38 PM	132.8 mi	Keep STRAIGHT onto SR-83 [Kamehameha Hwy] for 0.7 mi
6:40 PM	133.4 mi	12 Arrive Haleiwa Joe's Seafood Grill [66-011 Kamehameha Hwy, Haleiwa HI 96712, United States, Tel: +1 (808) 637-8005]
8:15 PM	133.4 mi	Depart Haleiwa Joe's Seafood Grill [66-011 Kamehameha Hwy, Haleiwa HI 96712, United States, Tel: +1 (808) 637-8005] on SR-83 [Kamehameha Hwy] (North) for 11.2 mi
8:35 PM	144.6 mi	Bear LEFT (North) onto Kuilima Dr for 0.6 mi
8:39 PM	145.2 mi	13 Arrive Turtle Bay Resort & Hotel

Copyright © and (P) 1988–2010 Microsoft Corporation and/or its suppliers. All rights reserved. <http://www.microsoft.com/streets/>
 Certain mapping and direction data © 2010 NAVTEQ. All rights reserved. The Data for areas of Canada includes information taken with permission from Canadian authorities, including: © Her Majesty the Queen in Right of Canada, © Queen's Printer for Ontario. NAVTEQ and NAVTEQ ON BOARD are trademarks of NAVTEQ. © 2010 Tele Atlas North America, Inc. All rights reserved. Tele Atlas and Tele Atlas North America are trademarks of Tele Atlas, Inc. © 2010 by Applied Geographic Systems. All rights reserved.





DAY 3

9:00 AM	145.2 mi	Depart Turtle Bay Resort & Hotel on Kulilima Dr (East) for 0.6 mi
9:03 AM	145.9 mi	Bear RIGHT (West) onto SR-83 [Kamehameha Hwy] for 10.5 mi
9:22 AM	156.3 mi	Keep STRAIGHT onto Joseph P Leong Hwy for 1.9 mi
9:25 AM	158.2 mi	Road name changes to SR-99 [Kamehameha Hwy] for 6.5 mi
9:34 AM	164.8 mi	Keep STRAIGHT onto SR-80 [Kamehameha Hwy] for 2.0 mi
9:39 AM	166.7 mi	Road name changes to SR-99 [Kamehameha Hwy] for 153 yds
9:39 AM	166.8 mi	Take Ramp (RIGHT) onto H2 [Veterans Memorial Fwy] for 7.3 mi towards H2 S / Honolulu
9:47 AM	174.1 mi	At exit 1B, take Ramp (LEFT) onto H1 [Queen Liliuokalani Fwy] for 5.1 mi towards H1 E / Honolulu
9:53 AM	179.2 mi	At exit 13A, keep RIGHT onto Ramp for 0.2 mi towards SR-78 E / H3 E / SR-78 W / Honolulu / Aiea / Kaneohe
9:53 AM	179.3 mi	Take Ramp (RIGHT) onto I-H201 [SR-78] for 0.2 mi towards SR-78 W / Aiea
9:54 AM	179.6 mi	Turn RIGHT onto Ramp for 120 yds towards Aiea / Stadium
9:54 AM	179.7 mi	Keep STRAIGHT onto Moanalua Rd for 153 yds
9:54 AM	179.7 mi	Turn LEFT (South-West) onto Ramp for 153 yds towards SR-78 E / SR-99 E / Honolulu
9:54 AM	179.8 mi	Keep LEFT to stay on Ramp for 32 yds towards SR-99 E / Pearl Harbor
9:54 AM	179.9 mi	Take Ramp (RIGHT) onto SR-99 [Kamehameha Hwy] for 0.4 mi
9:55 AM	180.3 mi	Turn LEFT (East) onto Local road(s) for 21 yds
9:56 AM	180.3 mi	Turn LEFT (North) onto SR-99 [Kamehameha Hwy] for 0.2 mi



9:57 AM	180.5 mi	Turn RIGHT onto Ramp for 43 yds towards SR-78 W / SR-78 E / Aiea / Honolulu
9:57 AM	180.5 mi	Keep RIGHT onto Local road(s) for 0.3 mi towards Stadium
9:57 AM	180.8 mi	Turn RIGHT (South) onto Local road(s) for 0.1 mi
9:58 AM	181.0 mi	14 Arrive Aloha Stadium [Salt Lake Blvd, Aiea HI 96701, United States, Tel: +1 (808) 486-9300]
1:00 PM	181.0 mi	Depart Aloha Stadium [Salt Lake Blvd, Aiea HI 96701, United States, Tel: +1 (808) 486-9300] on Local road(s) (North) for 0.1 mi
1:01 PM	181.1 mi	Turn RIGHT (East) onto Local road(s) for 174 yds
1:01 PM	181.2 mi	Bear RIGHT (South) onto Local road(s) for 32 yds
1:01 PM	181.2 mi	Bear LEFT (South-East) onto Local road(s) for 142 yds
1:01 PM	181.3 mi	Bear RIGHT (South) onto Local road(s) for 0.1 mi
1:01 PM	181.4 mi	Bear LEFT (South) onto Local road(s) for 54 yds
1:01 PM	181.4 mi	Turn LEFT (East) onto Local road(s) for 153 yds
1:02 PM	181.5 mi	Turn RIGHT (West) onto Local road(s) for 0.2 mi
1:02 PM	181.7 mi	Turn RIGHT (North) onto Local road(s) for 65 yds
1:02 PM	181.8 mi	Turn LEFT (West) onto Kalaloa St for 43 yds
1:03 PM	181.8 mi	Turn LEFT (South) onto Salt Lake Blvd for 0.3 mi
1:04 PM	182.1 mi	15 Arrive McDonald [4561 Salt Lake Blvd, Honolulu HI 96818, United States, Tel: +1 (808) 483-4750]
1:30 PM	182.1 mi	Depart McDonald [4561 Salt Lake Blvd, Honolulu HI 96818, United States, Tel: +1 (808) 483-4750] on Salt Lake Blvd (South) for 0.2 mi
1:30 PM	182.3 mi	Turn RIGHT (East) onto Kahuapaani St for 0.7 mi
1:32 PM	183.0 mi	At exit 1A, take Ramp (RIGHT) onto I-H201 [SR-78] for 3.8 mi towards SR-78 E / H3 / Honolulu
1:37 PM	186.8 mi	Merge onto H1 [Lunalilo Fwy] for 2.3 mi
1:40 PM	189.1 mi	At exit 21A, keep RIGHT onto Ramp for 0.1 mi towards SR-61 / Pali Hwy



- 1:41 PM 189.2 mi Turn RIGHT (South-West) onto SR-61 [Pali Hwy] for 0.1 mi
- 1:41 PM 189.3 mi Turn RIGHT (North-West) onto SR-98 [S Vineyard Blvd] for 0.1 mi
- 1:42 PM 189.5 mi Keep STRAIGHT onto SR-98 [N Vineyard Blvd] for 131 yds
- 1:42 PM 189.6 mi **16** Arrive Foster Botanical Gardens [50 N Vineyard Blvd, Honolulu HI 96817, United States, Tel: +1 (808) 522-7060]
- 2:45 PM 189.6 mi Depart Foster Botanical Gardens [50 N Vineyard Blvd, Honolulu HI 96817, United States, Tel: +1 (808) 522-7060] on Maunakea St (West) for 21 yds
- 2:45 PM 189.6 mi Turn LEFT (South-East) onto SR-98 [N Vineyard Blvd] for 142 yds
- 2:45 PM 189.7 mi Keep STRAIGHT onto SR-98 [S Vineyard Blvd] for 0.1 mi
- 2:46 PM 189.8 mi Turn RIGHT (South-West) onto Pali Hwy for 0.2 mi
- 2:47 PM 190.0 mi Road name changes to Bishop St for 0.5 mi
- 2:48 PM 190.5 mi Turn RIGHT (North) onto Aloha Tower Dr for 142 yds
- 2:49 PM 190.6 mi **17** Arrive Aloha Tower Marketplace [1 Aloha Tower Dr, Honolulu HI 96813, United States, Tel: +1 (808) 528-5700]
- 4:30 PM 190.6 mi Depart Aloha Tower Marketplace [1 Aloha Tower Dr, Honolulu HI 96813, United States, Tel: +1 (808) 528-5700] on Fort St (East) for 109 yds
- 4:30 PM 190.6 mi Turn RIGHT (South) onto SR-92 [Ala Moana Blvd] for 2.2 mi
- 4:34 PM 192.9 mi Turn LEFT (North) onto Local road(s) for 21 yds
- 4:34 PM 192.9 mi Road name changes to Atkinson Dr for 0.3 mi
- 4:35 PM 193.2 mi Turn RIGHT (East) onto Kapiolani Blvd for 174 yds
- 4:35 PM 193.3 mi Turn RIGHT (South) onto Kalakaua Ave for 1.2 mi
- 4:37 PM 194.4 mi Turn LEFT (North-East) onto Kaiulani Ave for 0.1 mi
- 4:38 PM 194.6 mi **18** Arrive Parking for Duke's Waikiki



7:15 PM	194.6 mi	Depart Parking for Duke's Waikiki on Kanekapolei St (North-East) for 0.1 mi
7:15 PM	194.7 mi	Turn LEFT (North-West) onto Ala Wai Blvd for 1.0 mi
7:17 PM	195.7 mi	Turn RIGHT (North) onto Kalakaua Ave for 0.1 mi
7:18 PM	195.8 mi	Turn LEFT (West) onto Kapiolani Blvd for 0.7 mi
7:19 PM	196.6 mi	Turn RIGHT (North) onto Piikoi St for 0.7 mi
7:21 PM	197.2 mi	Bear LEFT (North) onto Local road(s) for 32 yds
7:21 PM	197.3 mi	Bear LEFT (West) onto Lunalilo St for 0.2 mi
7:22 PM	197.4 mi	Keep LEFT onto Ramp for 87 yds
7:22 PM	197.5 mi	Take Ramp (LEFT) onto H1 [Lunalilo Fwy] for 3.1 mi towards H1 W
7:26 PM	200.6 mi	Keep LEFT onto I-H201 [SR-78] for 4.1 mi towards I-H201 W / Fort Shafter / Aiea
7:31 PM	204.6 mi	Take Ramp (RIGHT) onto H1 [Queen Liliuokalani Fwy] for 4.7 mi towards H1 W / Pearl City
7:37 PM	209.3 mi	At exit 8A, keep RIGHT onto Ramp for 0.7 mi towards H2 N / Wahiawa / Mililani
7:38 PM	210.1 mi	Road name changes to H2 [Veterans Memorial Fwy] for 7.2 mi
7:46 PM	217.2 mi	At exit 8, take Ramp (RIGHT) onto SR-80 [S Kamehameha Hwy] for 2.3 mi towards Wahiawa
7:51 PM	219.5 mi	Keep STRAIGHT onto SR-99 [Kamehameha Hwy] for 6.5 mi
8:00 PM	226.0 mi	Road name changes to Joseph P Leong Hwy for 1.9 mi
8:03 PM	227.9 mi	Keep STRAIGHT onto SR-83 [Kamehameha Hwy] for 10.5 mi
8:22 PM	238.4 mi	Bear LEFT (North) onto Kuilima Dr for 0.6 mi
8:26 PM	239.0 mi	19 Arrive Turtle Bay Resort & Hotel
		End of day



DAY 4

10:00 AM	239.0 mi	Depart Turtle Bay Resort & Hotel on Kulima Dr (East) for 0.6 mi
10:03 AM	239.7 mi	Turn LEFT (East) onto SR-83 [Kamehameha Hwy] for 6.1 mi
10:15 AM	245.8 mi	Turn LEFT (North-East) onto Anemoku St for 0.2 mi
10:16 AM	245.9 mi	Turn RIGHT (East) onto Naupaka St for 0.2 mi
10:16 AM	246.1 mi	20 Arrive Laie Point State Wayside
10:26 AM	246.1 mi	Depart Laie Point State Wayside on Naupaka St (West) for 0.2 mi
10:27 AM	246.2 mi	Turn LEFT (South) onto Anemoku St for 0.2 mi
10:28 AM	246.4 mi	Turn LEFT (East) onto SR-83 [Kamehameha Hwy] for 6.0 mi
10:40 AM	252.4 mi	Turn LEFT (North-East) onto Local road(s) for 43 yds
10:40 AM	252.5 mi	21 Arrive Punaluu Beach Park
10:50 AM	252.5 mi	Depart Punaluu Beach Park on Local road(s) (South-West) for 43 yds
10:50 AM	252.5 mi	Turn LEFT (East) onto SR-83 [Kamehameha Hwy] for 6.6 mi
11:03 AM	259.1 mi	Turn LEFT (South) onto Local road(s) for 0.3 mi
11:05 AM	259.4 mi	Bear RIGHT (South) onto Local road(s) for 0.1 mi
11:05 AM	259.6 mi	Turn RIGHT (North) onto Local road(s) for 0.1 mi
11:06 AM	259.7 mi	22 Arrive Kualoa Regional Park
11:16 AM	259.7 mi	Depart Kualoa Regional Park on Local road(s) (South) for 0.1 mi
11:16 AM	259.8 mi	Turn LEFT (East) onto Local road(s) for 0.1 mi
11:17 AM	259.9 mi	Bear LEFT (North) onto Local road(s) for 0.3 mi
11:19 AM	260.2 mi	Turn LEFT (West) onto SR-83 [Kamehameha Hwy] for 9.7 mi
11:37 AM	269.9 mi	Road name changes to Local road(s) for 21 yds
11:37 AM	269.9 mi	Turn LEFT (East) onto SR-63 [Likelike Hwy] for 0.4 mi



11:37 AM	270.4 mi	Take Local road(s) (RIGHT) onto SR-83 [Kamehameha Hwy] for 2.4 mi
11:41 AM	272.8 mi	Road name changes to Local road(s) for 21 yds
11:41 AM	272.8 mi	Turn LEFT (North-East) onto SR-61 [Kalaniana'ole Hwy] for 1.8 mi
11:45 AM	274.6 mi	Take Local road(s) (RIGHT) onto SR-72 [Kalaniana'ole Hwy] for 8.6 mi
12:01 PM	283.1 mi	23 Arrive Makapuu Point State Wayside [41-001 Kalaniana'ole Hwy, Waimanalo HI 96795, United States]
12:11 PM	283.1 mi	Depart Makapuu Point State Wayside [41-001 Kalaniana'ole Hwy, Waimanalo HI 96795, United States] on SR-72 [Kalaniana'ole Hwy] (South) for 1.6 mi
12:13 PM	284.7 mi	Turn RIGHT (North) onto Kealahou St for 0.7 mi
12:16 PM	285.4 mi	Turn LEFT (West) onto Konani St for 0.3 mi
12:17 PM	285.7 mi	24 Arrive Koko Crater Botanical Gardens [Konani St, Honolulu, HI 96825]
1:45 PM	285.7 mi	Depart Koko Crater Botanical Gardens [Konani St, Honolulu, HI 96825] on Konani St (East) for 0.3 mi
1:45 PM	285.9 mi	Turn RIGHT (South) onto Kealahou St for 0.7 mi
1:48 PM	286.6 mi	Turn RIGHT (West) onto SR-72 [Kalaniana'ole Hwy] for 1.0 mi
1:50 PM	287.6 mi	25 Arrive Halona Blow Hole
2:00 PM	287.6 mi	Depart Halona Blow Hole on SR-72 [Kalaniana'ole Hwy] (South-West) for 7.5 mi
2:13 PM	295.1 mi	At exit 27, road name changes to H1 [Lunalilo Fwy] for 2.3 mi
2:16 PM	297.4 mi	At exit 25B, keep RIGHT onto Ramp for 0.6 mi towards Kapiolani Blvd.
2:17 PM	297.9 mi	Bear RIGHT (West) onto Kapiolani Blvd for 1.1 mi
2:19 PM	299.1 mi	Turn LEFT (South-West) onto Atkinson Dr for 0.3 mi
2:20 PM	299.3 mi	Road name changes to Local road(s) for 21 yds

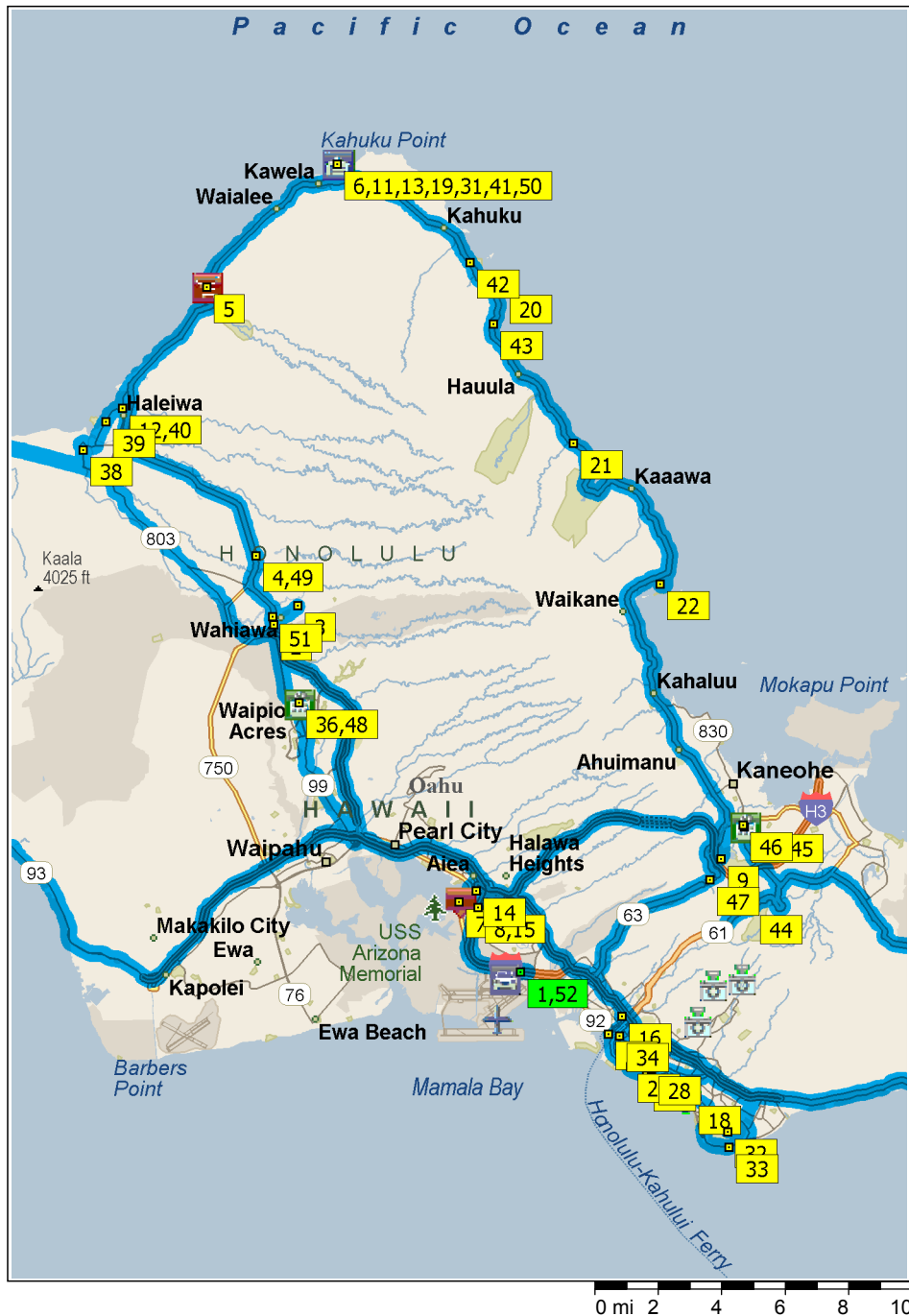


2:20 PM	299.4 mi	Road name changes to Ala Moana Park Dr for 0.4 mi
2:22 PM	299.7 mi	26 Arrive Aina Moana State Recreation Area [Ala Moana Park Dr, Honolulu HI 96814, United States]
3:30 PM	299.7 mi	Depart Aina Moana State Recreation Area [Ala Moana Park Dr, Honolulu HI 96814, United States] on Ala Moana Park Dr (West) for 0.7 mi
3:33 PM	300.4 mi	27 At near Honolulu, stay on Ala Moana Park Dr (North) for 32 yds
3:33 PM	300.4 mi	Turn RIGHT (East) onto SR-92 [Ala Moana Blvd] for 0.4 mi
3:34 PM	300.8 mi	Turn LEFT (North-East) onto Piikoi St for 0.2 mi
3:35 PM	301.1 mi	Turn RIGHT (East) onto Kona St for 0.2 mi
3:36 PM	301.3 mi	Turn RIGHT (South) onto Local road(s) for 142 yds
3:37 PM	301.3 mi	28 Arrive Ala Moana Center [1450 Ala Moana Blvd, Honolulu HI 96814, United States, Tel: +1 (808) 955-9517]
5:30 PM	301.3 mi	Depart Ala Moana Center [1450 Ala Moana Blvd, Honolulu HI 96814, United States, Tel: +1 (808) 955-9517] on Local road(s) (North) for 142 yds
5:30 PM	301.4 mi	Turn RIGHT (East) onto Kona St for 65 yds
5:30 PM	301.5 mi	Turn LEFT (North-East) onto Local road(s) for 10 yds
5:31 PM	301.5 mi	Road name changes to Keeaumoku St for 120 yds
5:32 PM	301.5 mi	Turn RIGHT (East) onto Kapiolani Blvd for 1.7 mi
5:35 PM	303.2 mi	Take Ramp (LEFT) onto H1 [Lunalilo Fwy] for 2.7 mi towards H1 E
5:39 PM	305.9 mi	Road name changes to SR-72 [Kalaniana'ole Hwy] for 4.4 mi
5:47 PM	310.3 mi	Turn LEFT (North) onto Keahole St for 0.5 mi
5:49 PM	310.7 mi	29 Arrive Ross Dress For Less - Hawaii Kai [333 Keahole St, Honolulu, HI 96825]

0 mi 1 2 3 4



6:30 PM	310.7 mi	Depart Ross Dress For Less - Hawaii Kai [333 Keahole St, Honolulu, HI 96825] on Keahole St (West) for 0.5 mi
6:31 PM	311.2 mi	Turn LEFT (East) onto SR-72 [Kalaniana'ole Hwy] for 174 yds
6:31 PM	311.3 mi	30 Arrive Outback Steakhouse [6650 Kalaniana'ole Hwy, Honolulu HI 96825, United States, Tel: +1 (808) 396-7576]
8:00 PM	311.3 mi	Depart Outback Steakhouse [6650 Kalaniana'ole Hwy, Honolulu HI 96825, United States, Tel: +1 (808) 396-7576] on SR-72 [Kalaniana'ole Hwy] (West) for 4.5 mi
8:08 PM	315.8 mi	At exit 27, road name changes to H1 [Lunalilo Fwy] for 7.8 mi
8:18 PM	323.6 mi	Keep LEFT onto I-H201 [SR-78] for 4.1 mi towards I-H201 W / Fort Shafter / Aiea
8:24 PM	327.7 mi	Take Ramp (RIGHT) onto H1 [Queen Liliuokalani Fwy] for 4.7 mi towards H1 W / Pearl City
8:29 PM	332.4 mi	At exit 8A, keep RIGHT onto Ramp for 0.7 mi towards H2 N / Wahiawa / Mililani
8:30 PM	333.1 mi	Road name changes to H2 [Veterans Memorial Fwy] for 7.2 mi
8:38 PM	340.3 mi	At exit 8, take Ramp (RIGHT) onto SR-80 [S Kamehameha Hwy] for 2.3 mi towards Wahiawa
8:43 PM	342.5 mi	Keep STRAIGHT onto SR-99 [Kamehameha Hwy] for 6.5 mi
8:53 PM	349.1 mi	Road name changes to Joseph P Leong Hwy for 1.9 mi
8:56 PM	351.0 mi	Keep STRAIGHT onto SR-83 [Kamehameha Hwy] for 10.5 mi
9:14 PM	361.4 mi	Bear LEFT (North) onto Kuilima Dr for 0.6 mi
9:18 PM	362.1 mi	31 Arrive Turtle Bay Resort & Hotel End of day

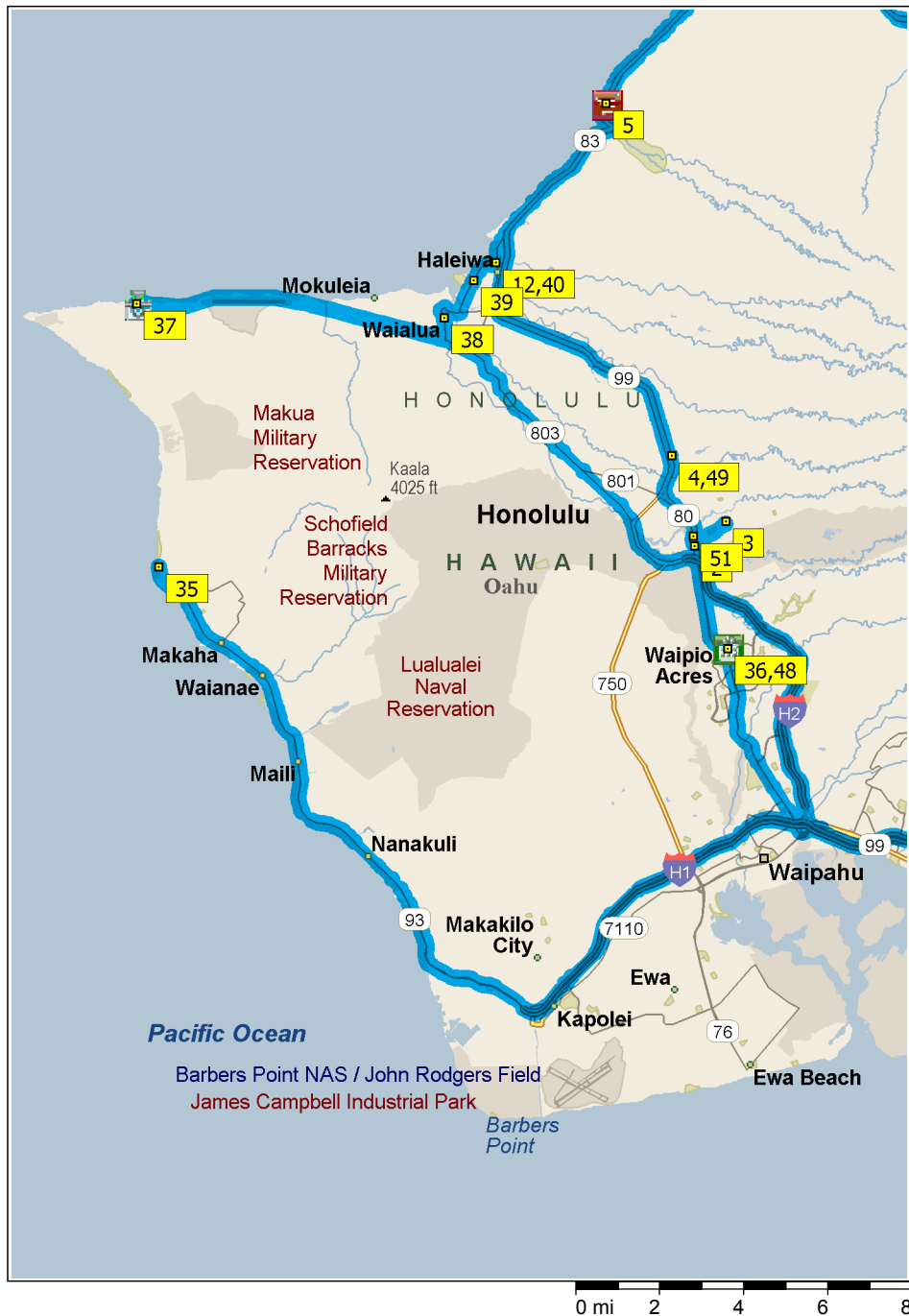


DAY 5

9:15 AM	362.1 mi	Depart Turtle Bay Resort & Hotel on Kulima Dr (East) for 0.6 mi
9:18 AM	362.7 mi	Bear RIGHT (West) onto SR-83 [Kamehameha Hwy] for 10.5 mi
9:37 AM	373.2 mi	Keep STRAIGHT onto Joseph P Leong Hwy for 1.9 mi
9:40 AM	375.1 mi	Road name changes to SR-99 [Kamehameha Hwy] for 6.5 mi
9:49 AM	381.6 mi	Keep STRAIGHT onto SR-80 [Kamehameha Hwy] for 2.0 mi
9:54 AM	383.6 mi	Road name changes to SR-99 [Kamehameha Hwy] for 153 yds
9:54 AM	383.7 mi	Take Ramp (RIGHT) onto H2 [Veterans Memorial Fwy] for 7.3 mi towards H2 S / Honolulu
10:02 AM	390.9 mi	At exit 1B, take Ramp (LEFT) onto H1 [Queen Liliuokalani Fwy] for 5.1 mi towards H1 E / Honolulu
10:08 AM	396.0 mi	At exit 13A, keep RIGHT onto Ramp for 0.2 mi towards SR-78 E / H3 E / SR-78 W / Honolulu / Aiea / Kaneohe
10:08 AM	396.2 mi	Keep LEFT to stay on Ramp for 0.9 mi
10:09 AM	397.1 mi	Take Ramp (RIGHT) onto I-H201 [SR-78] for 3.7 mi towards SR-78 E / Honolulu
10:14 AM	400.8 mi	Merge onto H1 [Lunalilo Fwy] for 6.7 mi
10:24 AM	407.5 mi	At exit 26A, keep RIGHT onto Ramp for 0.2 mi towards Koko Head Avenue
10:24 AM	407.7 mi	Turn RIGHT (South) onto Koko Head Ave, then immediately turn LEFT (East) onto Pahoia Ave for 0.4 mi
10:25 AM	408.1 mi	Turn RIGHT (South) onto 18th Ave for 0.7 mi
10:28 AM	408.8 mi	Turn RIGHT (North-West) onto Diamond Head Rd for 65 yds
10:28 AM	408.8 mi	Turn LEFT (South) onto Local road(s) for 0.6 mi
10:31 AM	409.5 mi	Bear LEFT (West) onto Local road(s) for 0.1 mi



10:31 AM	409.6 mi	32 Arrive Diamond Head State Monument
12:30 PM	409.6 mi	Depart Diamond Head State Monument on Local road(s) (East) for 0.1 mi
12:30 PM	409.7 mi	Bear RIGHT (East) onto Local road(s) for 0.6 mi
12:32 PM	410.3 mi	Turn RIGHT (South-East) onto Diamond Head Rd for 1.3 mi
12:36 PM	411.6 mi	33 At Diamond Head Beach Park [Diamond Head Rd, Honolulu HI 96816, United States], stay on Diamond Head Rd (West) for 0.9 mi
12:38 PM	412.5 mi	Road name changes to Paki Ave for 1.0 mi
12:42 PM	413.5 mi	Merge onto Ala Wai Blvd for 1.5 mi
12:45 PM	415.0 mi	Turn RIGHT (North) onto Kalakaua Ave for 0.1 mi
12:46 PM	415.2 mi	Turn LEFT (West) onto Kapiolani Blvd for 174 yds
12:46 PM	415.3 mi	Turn LEFT (South-West) onto Atkinson Dr for 0.3 mi
12:47 PM	415.5 mi	Take Local road(s) (RIGHT) onto SR-92 [Ala Moana Blvd] for 2.1 mi
12:50 PM	417.7 mi	Turn RIGHT (North-East) onto Alakea St for 0.2 mi
12:51 PM	417.8 mi	Turn RIGHT (South-East) onto S King St for 0.1 mi
12:52 PM	418.0 mi	34 Arrive Iolani Palace Museum
2:30 PM	418.0 mi	Depart Iolani Palace Museum on S King St (South-East) for 0.1 mi
2:30 PM	418.1 mi	Bear LEFT (East) onto Punchbowl St for 0.6 mi
2:32 PM	418.7 mi	Bear RIGHT (East) onto Ramp for 0.2 mi towards H1 W / SR-61 N / Pali Hwy / Lunalilo Frwy
2:32 PM	418.9 mi	Take Ramp (LEFT) onto H1 [Lunalilo Fwy] for 2.2 mi towards H1 W
2:35 PM	421.1 mi	Keep LEFT onto I-H201 [SR-78] for 4.1 mi towards I-H201 W / Fort Shafter / Aiea
2:41 PM	425.2 mi	Take Ramp (RIGHT) onto H1 [Queen Liliuokalani Fwy] for 13.8 mi towards H1 W / Pearl City
2:57 PM	439.0 mi	Road name changes to SR-93 [Farrington Hwy] for 14.9 mi



3:23 PM	453.9 mi	35 At Keaau Beach Park [Farrington Hwy, Waianae HI 96792, United States], return South on SR-93 [Farrington Hwy] for 14.9 mi
3:49 PM	468.9 mi	Road name changes to H1 [Queen Liliuokalani Fwy] for 8.5 mi
3:59 PM	477.4 mi	At exit 8C, take Ramp (RIGHT) onto SR-99 [Kamehameha Hwy] for 5.1 mi towards SR-99 N / Kamehameha Highway
4:08 PM	482.5 mi	Turn RIGHT (North-East) onto Kipapa St for 65 yds
4:09 PM	482.6 mi	36 Arrive Ross Dress for Less - Miliani
5:00 PM	482.6 mi	Depart Ross Dress for Less - Miliani on Kipapa St (South-West) for 65 yds
5:00 PM	482.6 mi	Turn RIGHT (North-West) onto SR-99 [Kamehameha Hwy] for 2.5 mi
5:04 PM	485.1 mi	Keep LEFT onto Local road(s) for 54 yds
5:04 PM	485.1 mi	Road name changes to SR-99 [Wilikina Dr] for 2.0 mi towards SR-99 N
5:08 PM	487.2 mi	Keep LEFT onto SR-803 [Wilikina Dr] for 1.9 mi
5:11 PM	489.0 mi	Keep STRAIGHT onto SR-803 [Kaukonahua Rd] for 4.0 mi
5:18 PM	493.1 mi	Keep STRAIGHT onto SR-930 [Farrington Hwy] for 8.3 mi
5:33 PM	501.4 mi	37 Arrive Kaena Point Trail
6:03 PM	501.4 mi	Depart Kaena Point Trail on SR-930 [Farrington Hwy] (East) for 7.6 mi
6:16 PM	509.0 mi	At roundabout, take the SECOND exit onto Goodale Ave for 0.6 mi
6:18 PM	509.5 mi	38 At Waialua, turn LEFT (West) onto Kealohanui St, then immediately turn RIGHT (North) onto Goodale Ave for 0.3 mi
6:19 PM	509.9 mi	Turn RIGHT (South-East) onto Waialua Beach Rd for 0.4 mi
6:21 PM	510.3 mi	Turn LEFT (North) onto Haleiwa Rd for 0.9 mi



- 6:23 PM 511.1 mi **39** At near Haleiwa, stay on Haleiwa Rd (North) for 0.8 mi
- 6:25 PM 511.9 mi Bear LEFT (North) onto SR-83 [Kamehameha Hwy] for 32 yds
- 6:26 PM 511.9 mi **40** Arrive Haleiwa Joe's Seafood Grill [66-011 Kamehameha Hwy, Haleiwa HI 96712, United States, Tel: +1 (808) 637-8005]
- 8:00 PM 511.9 mi Depart Haleiwa Joe's Seafood Grill [66-011 Kamehameha Hwy, Haleiwa HI 96712, United States, Tel: +1 (808) 637-8005] on SR-83 [Kamehameha Hwy] (North) for 11.2 mi
- 8:20 PM 523.1 mi Bear LEFT (North) onto Kuilima Dr for 0.6 mi
- 8:24 PM 523.7 mi **41** Arrive Turtle Bay Resort & Hotel
End of day



DAY 6

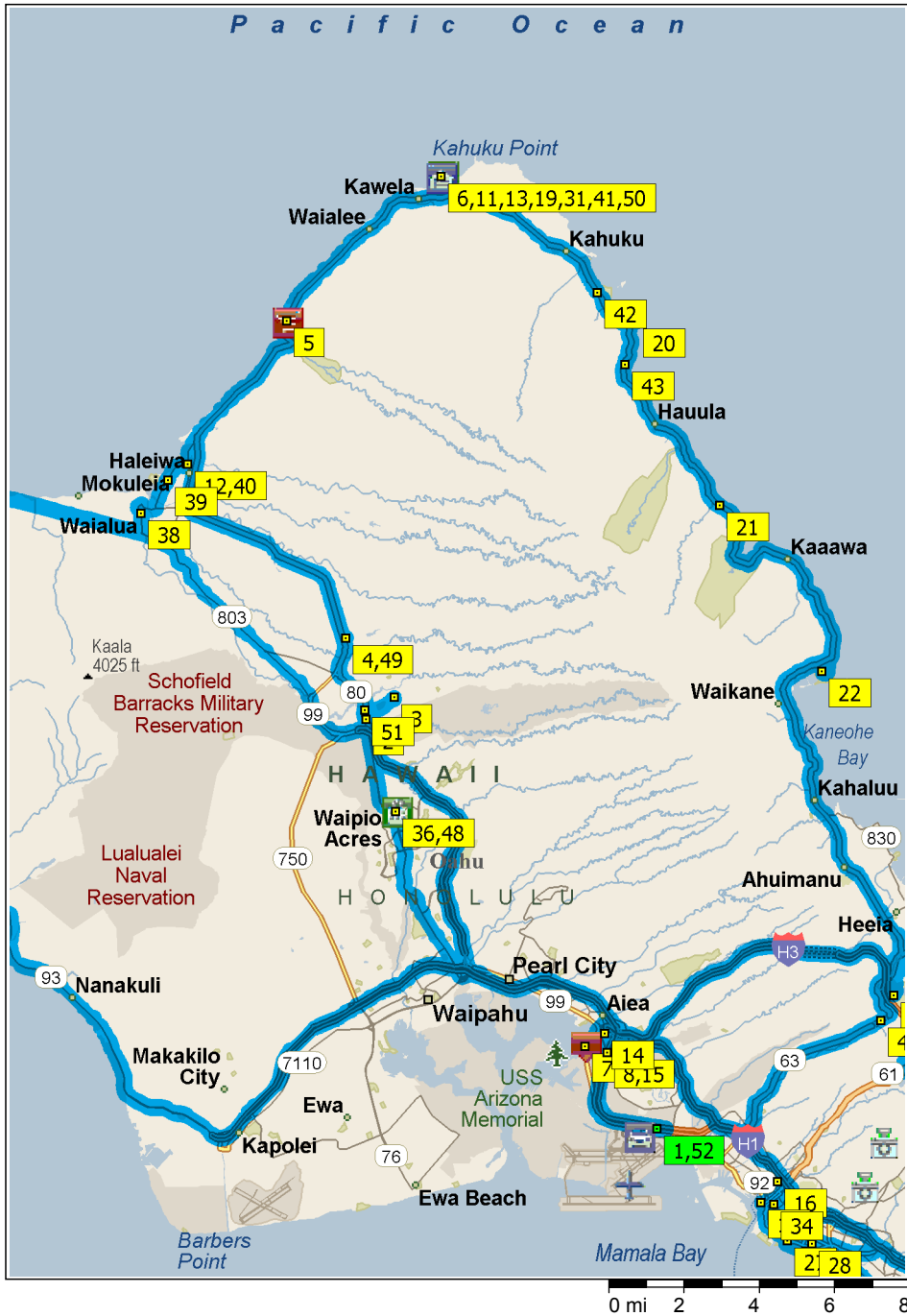
10:00 AM	523.7 mi	Depart Turtle Bay Resort & Hotel on Kulima Dr (East) for 0.6 mi
10:03 AM	524.3 mi	Turn LEFT (East) onto SR-83 [Kamehameha Hwy] for 4.9 mi
10:12 AM	529.2 mi	42 Arrive Malaekahana State Recreation Area [56-075 Kamehameha Hwy, Laie HI 96762, United States]
10:22 AM	529.2 mi	Depart Malaekahana State Recreation Area [56-075 Kamehameha Hwy, Laie HI 96762, United States] on SR-83 [Kamehameha Hwy] (South-East) for 2.4 mi
10:27 AM	531.6 mi	43 Arrive Laie Beach Park [55-201 Kamehameha Hwy, Laie HI 96762, United States]
10:37 AM	531.6 mi	Depart Laie Beach Park [55-201 Kamehameha Hwy, Laie HI 96762, United States] on SR-83 [Kamehameha Hwy] (South) for 21.2 mi
11:15 AM	552.8 mi	Road name changes to Local road(s) for 21 yds
11:15 AM	552.8 mi	Turn LEFT (East) onto SR-63 [Likelike Hwy] for 0.4 mi
11:16 AM	553.2 mi	Take Local road(s) (RIGHT) onto SR-83 [Kamehameha Hwy] for 2.3 mi
11:20 AM	555.5 mi	Take Local road(s) (RIGHT) onto SR-61 [Pali Hwy] for 3.0 mi
11:24 AM	558.6 mi	Bear RIGHT (West) onto Nuuanu Pali Dr for 1.2 mi towards Pali Lookout
11:28 AM	559.8 mi	44 Arrive Nuuanu Pali State Park [Nuuanu Pali Dr, Honolulu HI 96817, United States]
11:45 AM	559.8 mi	Depart Nuuanu Pali State Park [Nuuanu Pali Dr, Honolulu HI 96817, United States] on Nuuanu Pali Dr (West) for 0.1 mi
11:45 AM	559.9 mi	Take Local road(s) (RIGHT) onto SR-61 [Pali Hwy] for 2.2 mi towards SR-61 N
11:50 AM	562.1 mi	Turn LEFT (North) onto Local road(s) for 10 yds
11:50 AM	562.1 mi	Road name changes to SR-83 [Kamehameha Hwy] for 2.3 mi

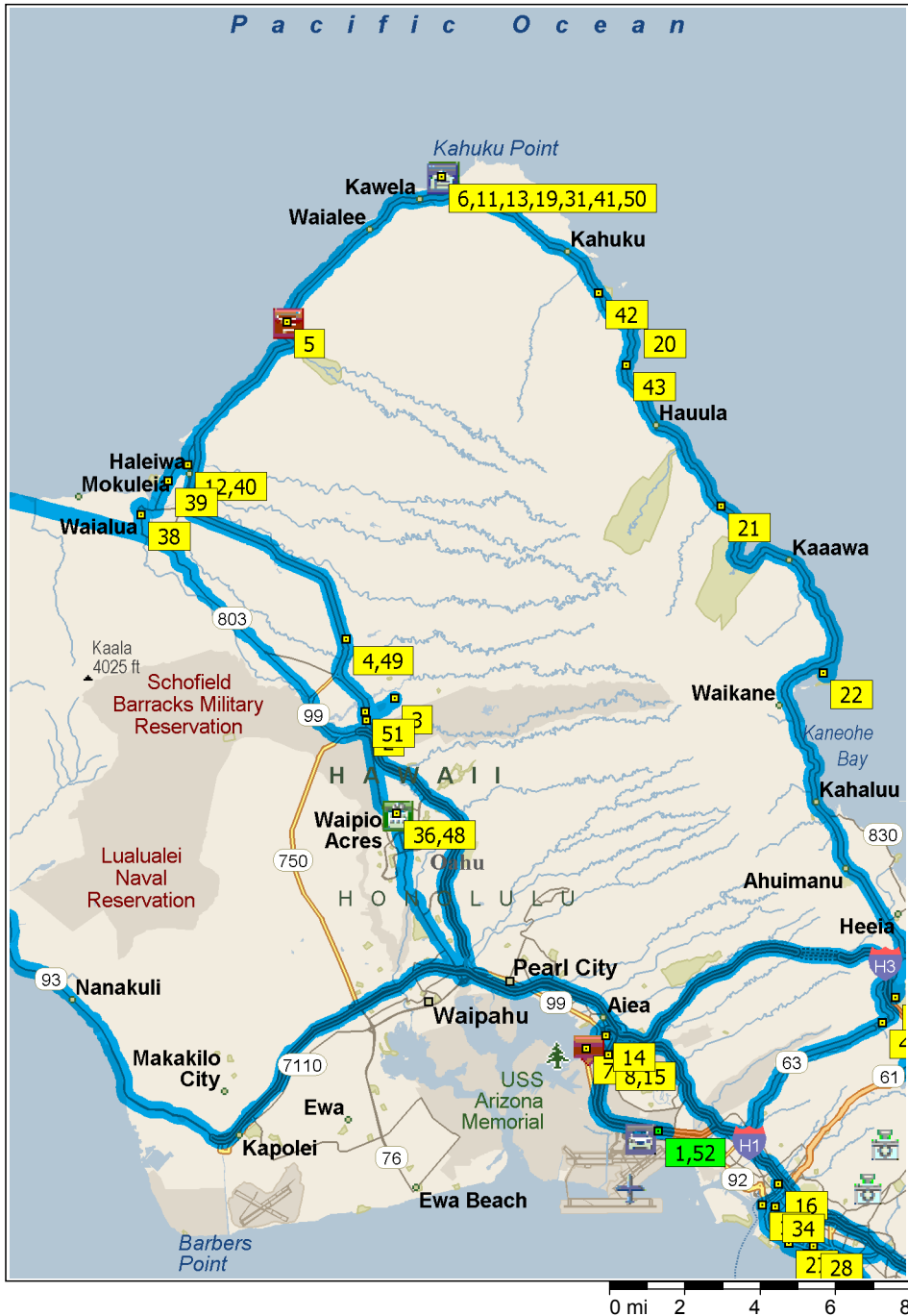


11:54 AM	564.4 mi	Take Local road(s) (RIGHT) onto Kaneohe Bay Dr for 153 yds
11:54 AM	564.5 mi	Turn RIGHT (South) onto Local road(s) for 109 yds
11:54 AM	564.5 mi	45 Arrive Ross Dress For Less
1:00 PM	564.5 mi	Depart Ross Dress For Less on Local road(s) (North) for 109 yds
1:00 PM	564.6 mi	Turn RIGHT (East) onto Kaneohe Bay Dr for 98 yds
1:00 PM	564.6 mi	Turn LEFT (North) onto Local road(s) for 10 yds
1:01 PM	564.7 mi	Turn LEFT (West) onto Kaneohe Bay Dr for 0.1 mi
1:02 PM	564.8 mi	Road name changes to Local road(s) for 21 yds
1:02 PM	564.8 mi	Turn LEFT (South) onto Kamehameha Hwy for 10 yds
1:02 PM	564.8 mi	Turn LEFT (East) onto Local road(s) for 21 yds
1:02 PM	564.8 mi	Road name changes to Kaneohe Bay Dr for 65 yds
1:02 PM	564.8 mi	46 Arrive McDonald [45-480 Kaneohe Bay Dr, Kaneohe HI 96744, United States, Tel: +1 (808) 233-4725]
1:30 PM	564.8 mi	Depart McDonald [45-480 Kaneohe Bay Dr, Kaneohe HI 96744, United States, Tel: +1 (808) 233-4725] on Kaneohe Bay Dr (East) for 153 yds
1:30 PM	564.9 mi	Turn LEFT (North) onto Local road(s) for 10 yds
1:30 PM	564.9 mi	Turn LEFT (West) onto Kaneohe Bay Dr for 0.1 mi
1:31 PM	565.1 mi	Road name changes to Local road(s) for 21 yds
1:31 PM	565.1 mi	Road name changes to SR-63 [Likelike Hwy] for 2.8 mi
1:35 PM	567.8 mi	47 At near Heeia, stay on SR-63 [Likelike Hwy] (West) for 5.1 mi
1:44 PM	572.9 mi	Take Ramp onto H1 [Lunalilo Fwy] for 0.4 mi towards H1 W
1:44 PM	573.3 mi	Keep LEFT onto I-H201 [SR-78] for 4.1 mi towards I-H201 W / Fort Shafter / Aiea
1:50 PM	577.4 mi	Take Ramp (RIGHT) onto H1 [Queen Liliuokalani Fwy] for 4.4 mi towards H1 W / Pearl City



1:55 PM	581.8 mi	At exit 8B, take Ramp (RIGHT) onto SR-99 [Farrington Hwy] for 0.6 mi towards Waipahu
1:56 PM	582.4 mi	Take Ramp (RIGHT) onto SR-99 [Kamehameha Hwy] for 5.1 mi towards SR-99 N / Kamehameha Highway
2:05 PM	587.5 mi	Turn RIGHT (North-East) onto Kipapa St for 65 yds
2:06 PM	587.6 mi	48 Arrive Ross Dress for Less - Miliani
3:00 PM	587.6 mi	Depart Ross Dress for Less - Miliani on Kipapa St (South-West) for 65 yds
3:00 PM	587.6 mi	Turn RIGHT (North-West) onto SR-99 [Kamehameha Hwy] for 2.5 mi
3:04 PM	590.1 mi	Road name changes to SR-80 [S Kamehameha Hwy] for 2.0 mi
3:08 PM	592.1 mi	Keep STRAIGHT onto SR-99 [Kamehameha Hwy] for 0.8 mi
3:09 PM	592.8 mi	Turn RIGHT (East) onto Kamehameha Hwy for 76 yds
3:10 PM	592.9 mi	Road name changes to Local road(s) for 43 yds
3:10 PM	592.9 mi	49 Arrive Dole Plantation [Kamehameha Hwy, Waialua HI 96791, United States, Tel: +1 (808) 621-8408]
4:00 PM	592.9 mi	Depart Dole Plantation [Kamehameha Hwy, Waialua HI 96791, United States, Tel: +1 (808) 621-8408] on Local road(s) (West) for 43 yds
4:00 PM	592.9 mi	Road name changes to Kamehameha Hwy for 76 yds
4:00 PM	593.0 mi	Turn RIGHT (North) onto SR-99 [Kamehameha Hwy] for 5.8 mi
4:09 PM	598.7 mi	Road name changes to Joseph P Leong Hwy for 1.9 mi
4:12 PM	600.6 mi	Keep STRAIGHT onto SR-83 [Kamehameha Hwy] for 10.5 mi
4:31 PM	611.1 mi	Bear LEFT (North) onto Kuilima Dr for 0.6 mi
4:34 PM	611.7 mi	50 Arrive Turtle Bay Resort & Hotel





DAY 7

- 8:45 AM 611.7 mi Depart Turtle Bay Resort & Hotel on Kulima Dr (East) for 0.6 mi
- 8:48 AM 612.4 mi Bear RIGHT (West) onto SR-83 [Kamehameha Hwy] for 10.5 mi
- 9:07 AM 622.8 mi Keep STRAIGHT onto Joseph P Leong Hwy for 1.9 mi
- 9:10 AM 624.7 mi Road name changes to SR-99 [Kamehameha Hwy] for 6.5 mi
- 9:19 AM 631.3 mi Keep STRAIGHT onto SR-80 [Kamehameha Hwy] for 1.5 mi
- 9:22 AM 632.7 mi **51** Arrive Aloha [202 N Kamehameha Hwy, Wahiawa HI 96786, United States, Tel: +1 (808) 621-6711]
- 9:32 AM 632.7 mi Depart Aloha [202 N Kamehameha Hwy, Wahiawa HI 96786, United States, Tel: +1 (808) 621-6711] on SR-80 [N Kamehameha Hwy] (South) for 0.5 mi
- 9:34 AM 633.2 mi Road name changes to SR-99 [Kamehameha Hwy] for 153 yds
- 9:34 AM 633.3 mi Take Ramp (RIGHT) onto H2 [Veterans Memorial Fwy] for 7.3 mi towards H2 S / Honolulu
- 9:42 AM 640.6 mi At exit 1B, take Ramp (LEFT) onto H1 [Queen Liliuokalani Fwy] for 7.2 mi towards H1 E / Honolulu
- 9:50 AM 647.7 mi At exit 15, keep RIGHT onto Ramp for 0.3 mi towards SR-92 / Nimitz Hwy / Hickam AFB / Naval Base
- 9:51 AM 648.0 mi Take Ramp (LEFT) onto SR-92 [N Nimitz Hwy] for 2.0 mi towards SR-92 E / Nimitz Hwy / Business Districts
- 9:54 AM 650.0 mi Bear RIGHT (South-East) onto N Nimitz Hwy for 32 yds
- 9:55 AM 650.0 mi **52** Arrive Alamo-Honolulu Int'l [3055 N Nimitz Hwy, Honolulu HI 96819, United States, Tel: +1 (808) 833-4585]